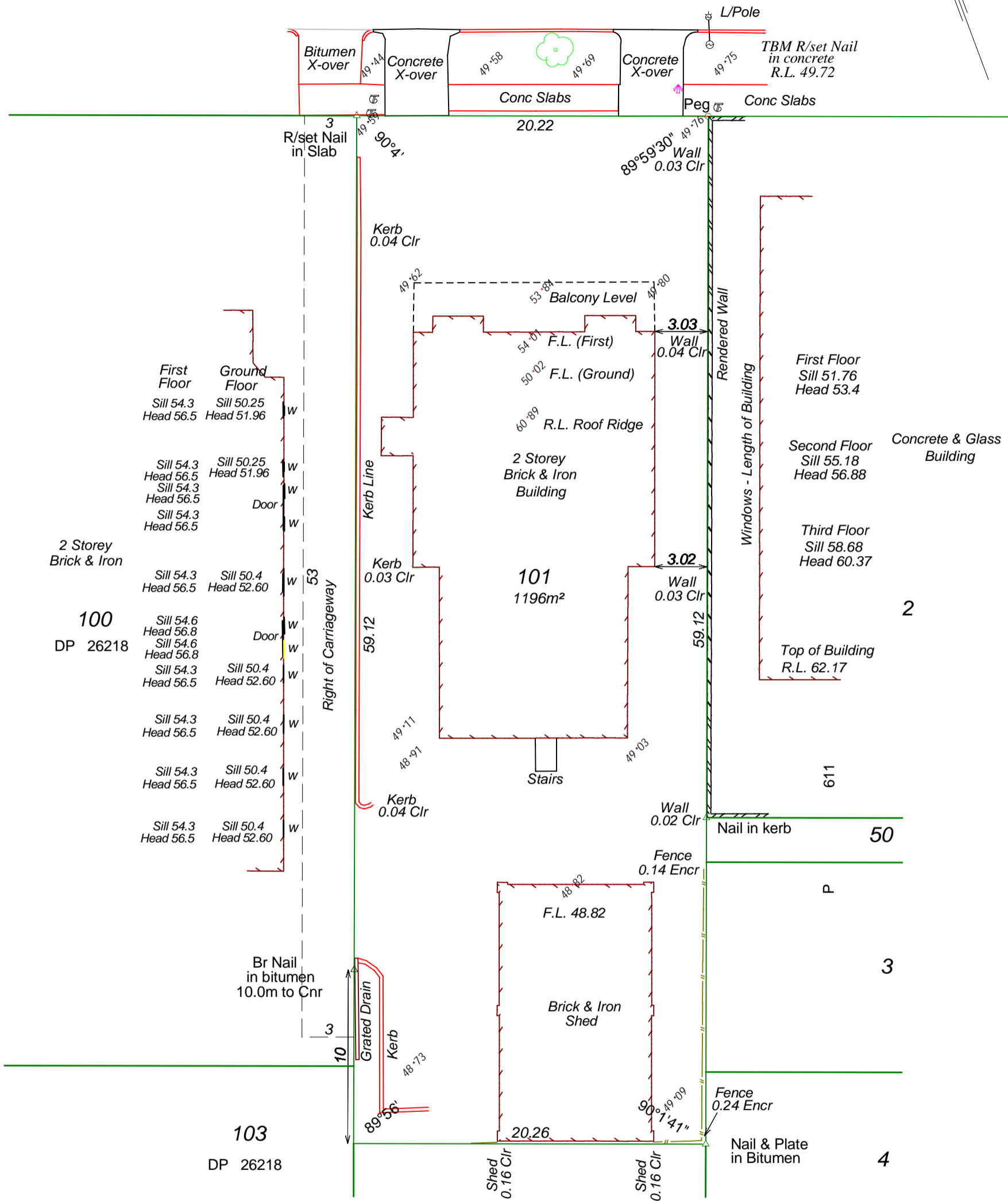
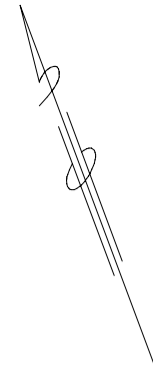
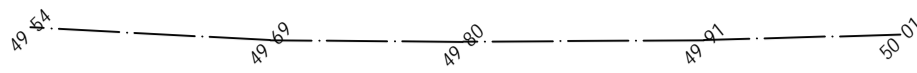


ORD STREET



Notes:
 Boundary re-established from cadastral survey.
 Heights established from SSM CITY 128 via Level Traverse.
 w = window

Data File: 6316F-01-19102006 - Feature

	Client SWANLINE	Title IDENTIFICATION & FEATURE SURVEY	Scale: @A3 1:250
		Project LOT 101 ON DP 26218 No 15 ORD STREET WEST PERTH WA 6005 CT 1934/647	Datum: Vert: AHD Horiz: Assumed
Surveyor: SGW	Date: 19.10.2006	BM FB/LB: 1117	Job No: 6316
		Drawn By IBD	Approved By SGW
			Drawing: Feature Rev: 01