








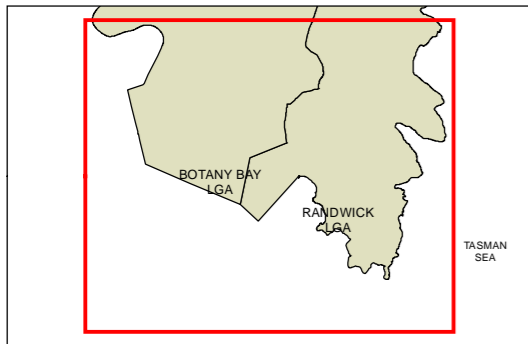


**State Environmental Planning Policy (Three Ports) 2013
Land Zoning Map**


Sheet LZN_001
Port Botany

-  Subject Land
- Zone**
-  IN1 General Industrial
-  IN3 Heavy Industrial
-  RE1 Public Recreation
-  SP1 Special Activities
-  DM Deferred Matter
-  UL Unzoned Land
-  Container Depots Prohibition Area
- Cadastre**
-  Cadastre 18/2/2014 © Land and Property Information (LPI)



Projection: MGA Zone 56
Datum: GDA94

Scale: 1:30,000 @ A3



Map Identification Number
SEPP_TPT_LZN_001_030_20140218

