

LOCATION PLAN

SP80534

MGA.

Pt. B

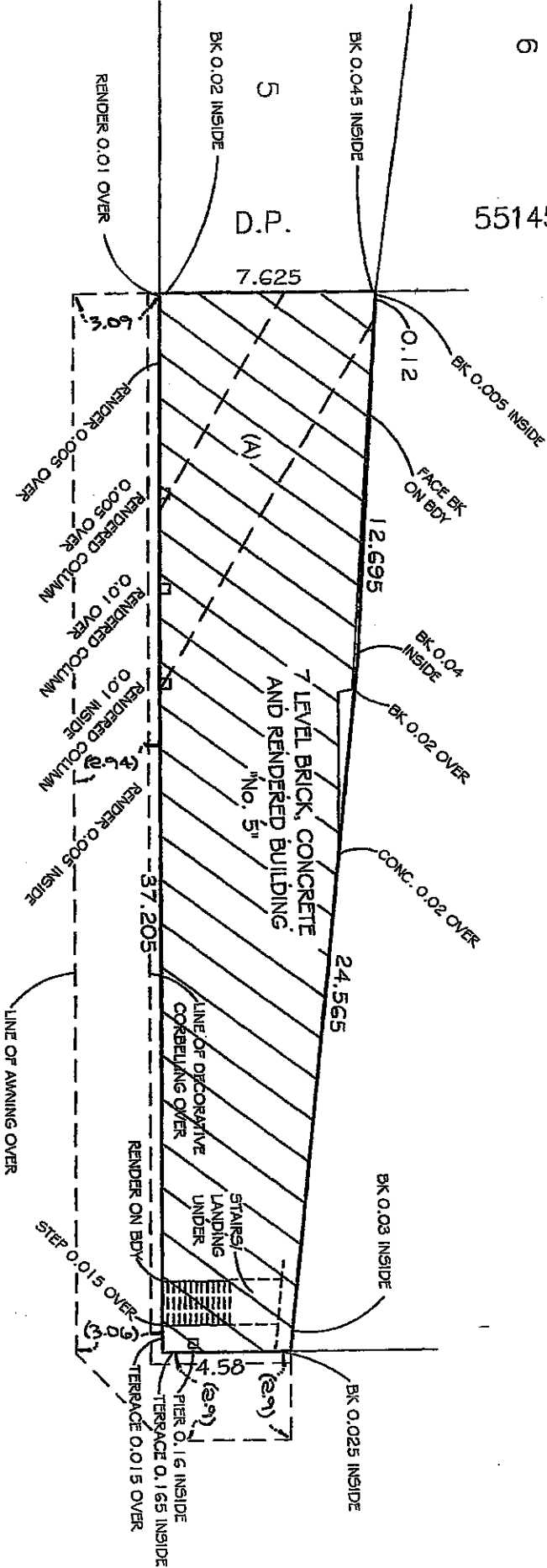
D.P. 370978

551459

BAKER

STREET

DONNISON STREET



Reduction Ratio 1:150

Lengths are in metres

(A) EASEMENT FOR STORMWATER CHANNEL
 3.2 WIDE (C858322)

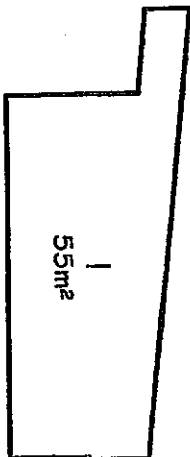
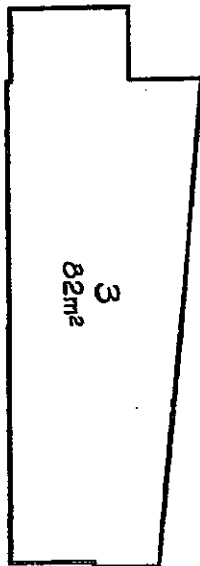
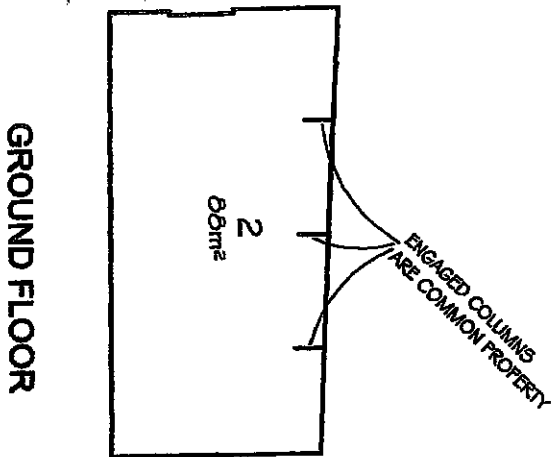
Registered Surveyor

Authorized Person General-Manager/Assessing-Officer



SP80534

MGA



Reduction Ratio 1:150

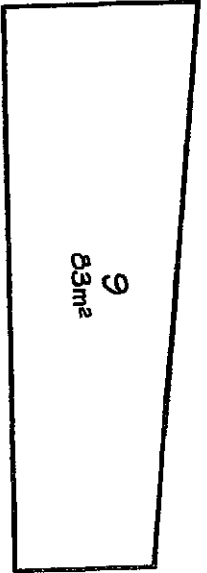
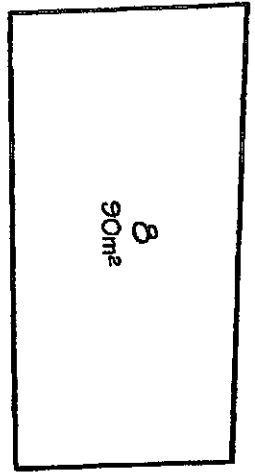
Lengths are in metres

Registered Surveyor 15105107

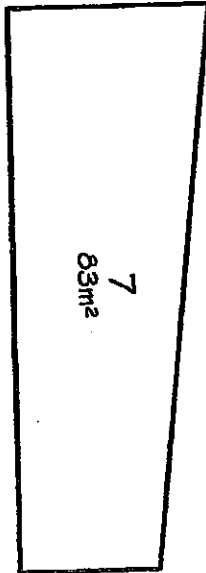
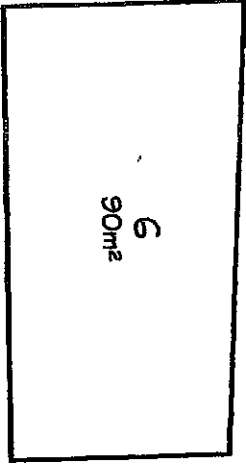
Authorised Person/General Manager/Responsible Officer



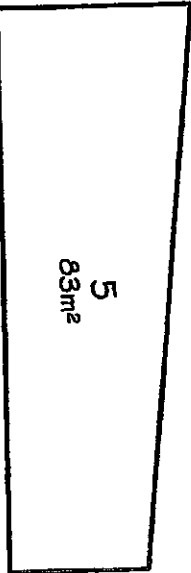
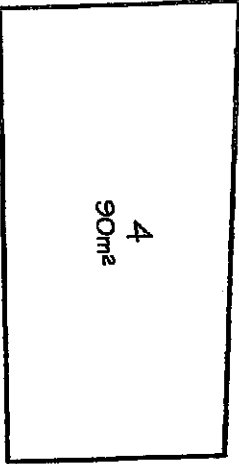
SP80534



LEVEL 3



LEVEL 2




LEVEL 1

MGA.

Reduction Ratio 1:150

Lengths are in metres


Registered Surveyor (S) 05/07


Authorised Person/General Manager/Accredited-Geomatics



