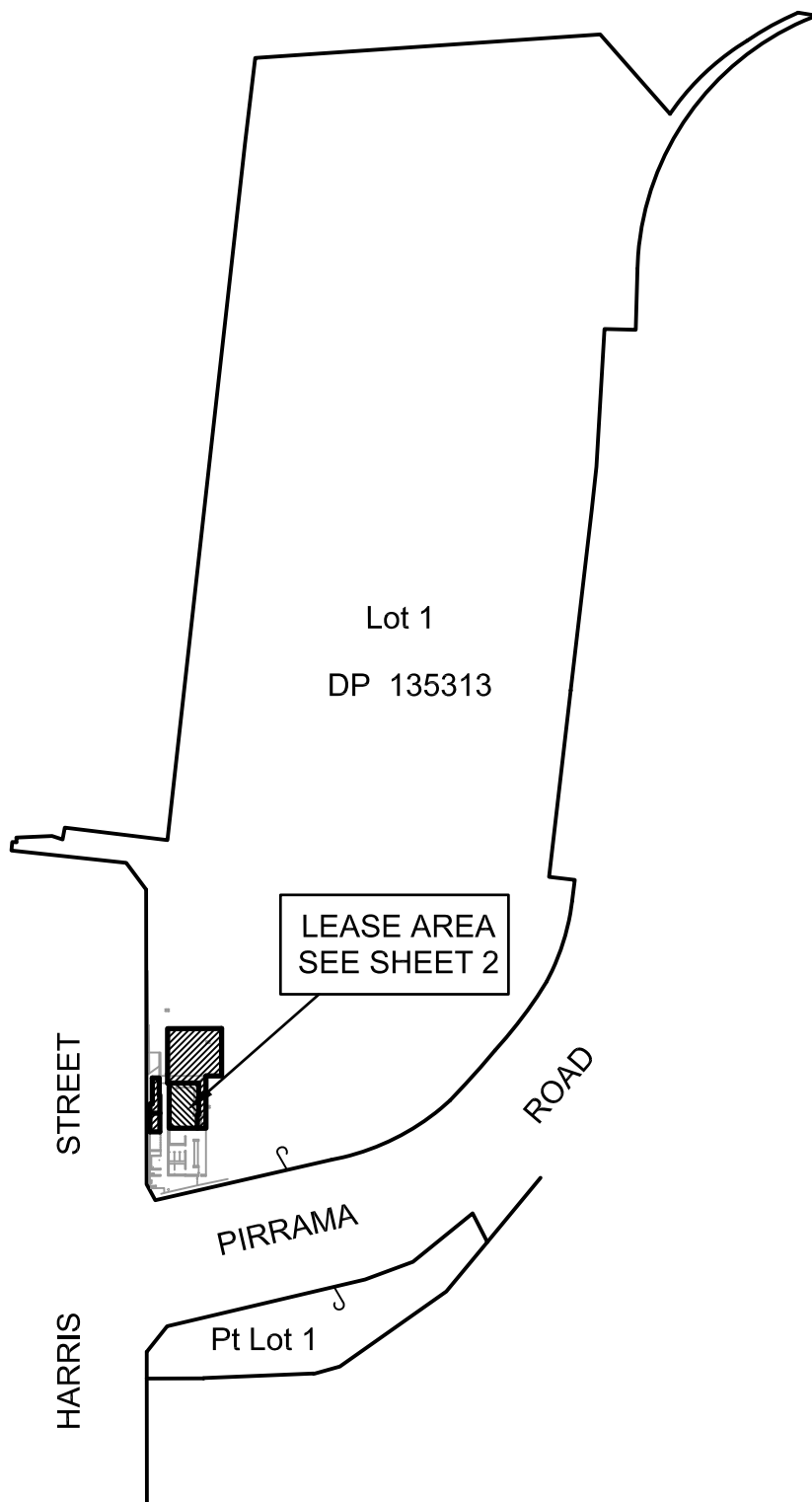
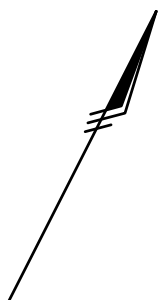


LEASE PLAN OF PREMISES  
KIOSK & LICENCED AREAS - PIRRAMA PARK KIOSK  
Cnr Harris Street & Pirrama Road, Pymont  
(Pt Lot 1 DP1169345)



SURVEYORS REF.: PR130927-001

SCALE: 1:1250

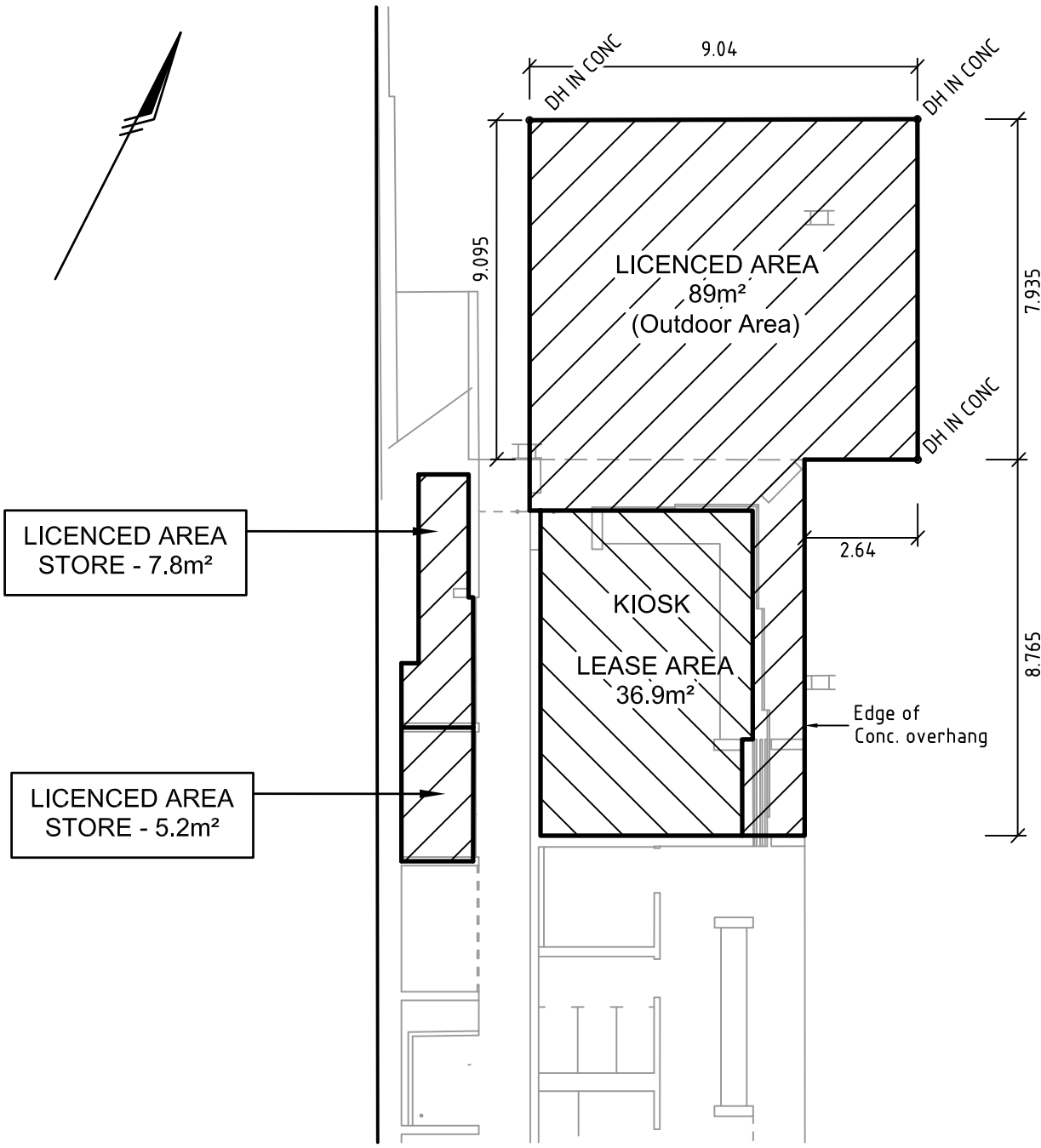
PREPARED BY:

DATED: 12.02.2016

CAD REF: PR130927-LP-001.dwg



LEASE PLAN OF PREMISES  
KIOSK & LICENCED AREAS - PIRRAMA PARK KIOSK  
Cnr Harris Street & Pirrama Road, Pymont  
(Pt Lot 1 DP1169345)



NOTES:

- LEASE AREA & LICENCED AREA - STORE WHOLLY ENCLOSED BY WALLS
- OUTDOOR LICENCED AREA DEFINED BY DRILL HOLES IN CONCRETE & DISTANCES AS SHOWN
- AREA HAS BEEN CALCULATED IN ACCORDANCE WITH THE 'PROPERTY COUNCIL OF AUSTRALIA' METHOD OF MEASUREMENT. REVISED EDITION MARCH 1997, REPRINTED MARCH 2008 PART 1, GROSS LETTABLE AREA RETAIL (G.L.A.R.)

SURVEYORS REF.: PR130927-LP-001    SCALE: 1:150  
 DATED: 12.02.2016    CAD REF: PR130927-LP-001.dwg

PREPARED BY:

