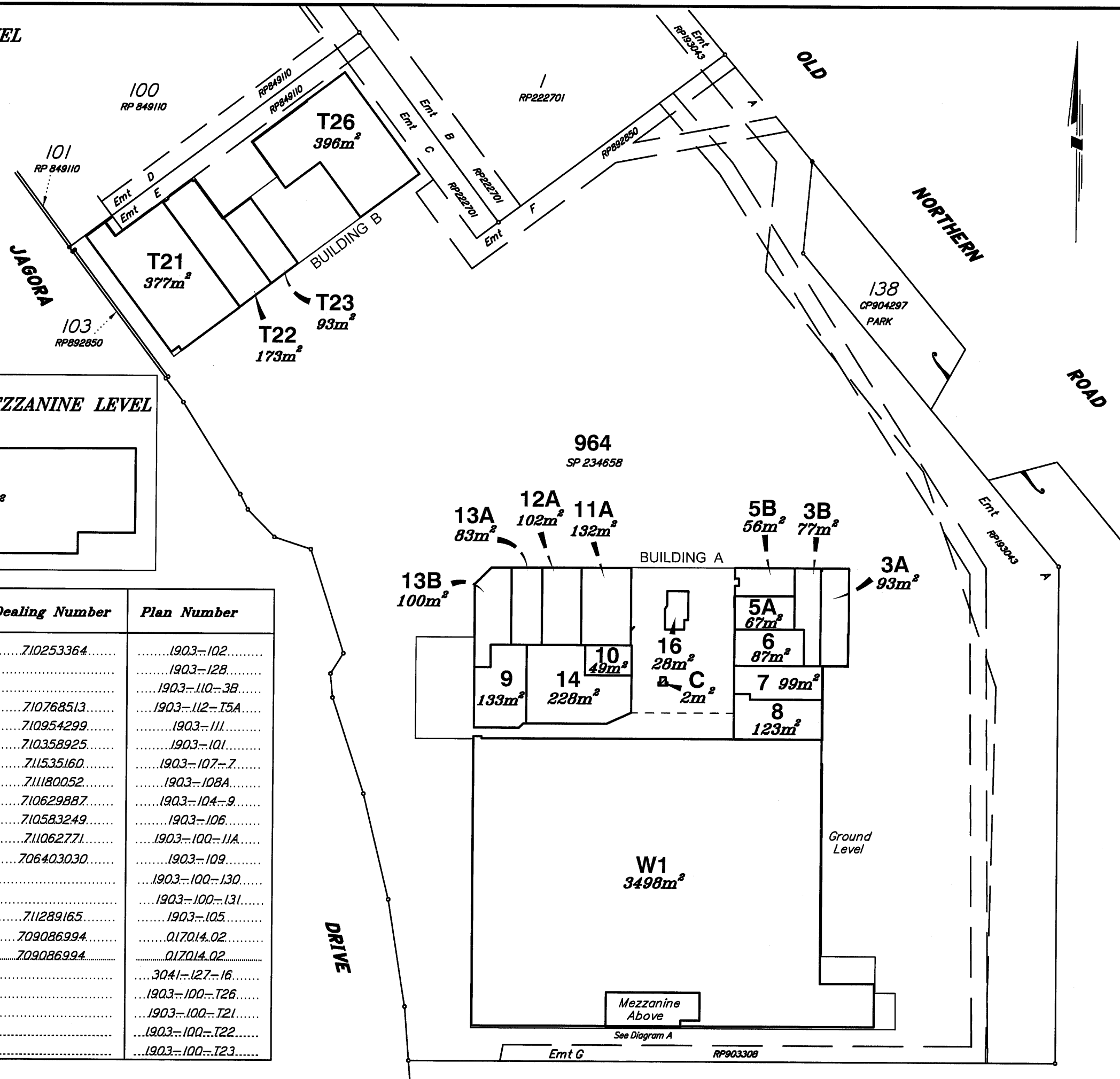
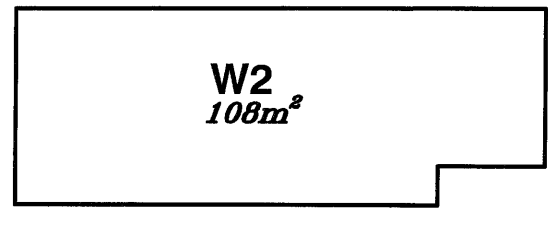


**GROUND LEVEL**  
Scale 1:750




**Diagram A MEZZANINE LEVEL**  
Scale 1:250



Lease Identifier	Dealing Number	Plan Number
C	710253364	1903-102
3A		1903-128
3B		1903-110-3B
5A	710768513	1903-112-T5A
5B	710954299	1903-111
6	710358925	1903-101
7	711535160	1903-107-7
8	711180052	1903-108A
9	710629887	1903-104-9
10	710583249	1903-106
11A	711062771	1903-100-11A
12A	706403030	1903-109
13A		1903-100-130
13B		1903-100-131
14	711289165	1903-105
W1	709086994	017014-02
W2	709086994	017014-02
16		3041-127-16
T26		1903-100-T26
T21		1903-100-T21
T22		1903-100-T22
T23		1903-100-T23

Scale 1:750 - Lengths are in Metres.



**Notes**

I Andrew Raymond HAYES, Cadastral Surveyor, hereby certify that the details shown on this sketch are correct

*Andrew Hayes*  
Cadastral Surveyor

Date: 11-2-15

Statewide Survey Group hereby grants permission for the Local Authority to reproduce all relevant information contained herein for the purposes stated in the Sustainable Planning Act 2009. It should be noted that the granting of this consent by the copyright holder does not sign away copyright approval granted under the Commonwealth Copyright Act 1968.

**Client**

**EMPRJA PTY LTD**

**Project**

**Master Lease Sketch Plan  
Albany Market Place  
Lot 964 on SP 234658**

Locality: **ALBANY CREEK**  
Parish: **BUNYA**  
County: **STANLEY**  
**MORETON BAY REGIONAL COUNCIL**

LEVEL DATUM	L.B.
ORIGIN	F.B.
SCALE	
1:750	
@ A3	
Date	13/10/2014
Surveyed PW/FG/SP/JD	Designed
Drawn S/JG/LB/AWM/SRP	Drawn
Checked ARH	Checked



**statewide  
survey group**

ABN 77088 374 869  
**CONSULTING SURVEYORS**  
Unit 3 - 123 Link Rd Victoria Pt, QLD 4165  
Ph: 1300 362 094 Fax: 1300 786 094  
Email: admin@statewidesurvey.com.au

REFERENCE No. 1903-06/3041-14

PLAN No. **1903-199J**

138 CP904297 PARK  
Lot 964 on SP234658 - Title reference: 50799521