














DRAFT

LEGEND

-  Structure Plan Extent
- LOCAL PLANNING SCHEME**
- Reserves**
-  Conservation Public Open Space
-  Bush Forever
- Zones**
-  General Industry
-  Light Industry
-  Rural
- Other**
-  Conservation Category Wetland
-  Yule Brook
-  Multi Use Corridor
-  Nominal Drainage Basin
-  Road Reserve
-  Setback Area for Dampier-Bunbury Gas Pipeline
-  Aboriginal Heritage Site



MADDINGTON KENWICK STRATEGIC EMPLOYMENT AREA

Draft Structure Plan - Precincts 2 & 3B

City of Gosnells

PROJECT				CLIENT		DRAWING NUMBER		REV
MKSEA				COG		UD 001		P
ISSUE	DESCRIPTION	YYMMDD	DRAWN	APPVD	SCALE	SHEET	TOTAL	
P	Draft LSP	191125	AD	CW				
O	Draft LSP	190801	AD	AD				
N	Draft LSP	190329	AD	AD				
M	Draft LSP	190124	AD	AD				



Based for design intent only.
All areas and boundaries being
subject to final design & survey.