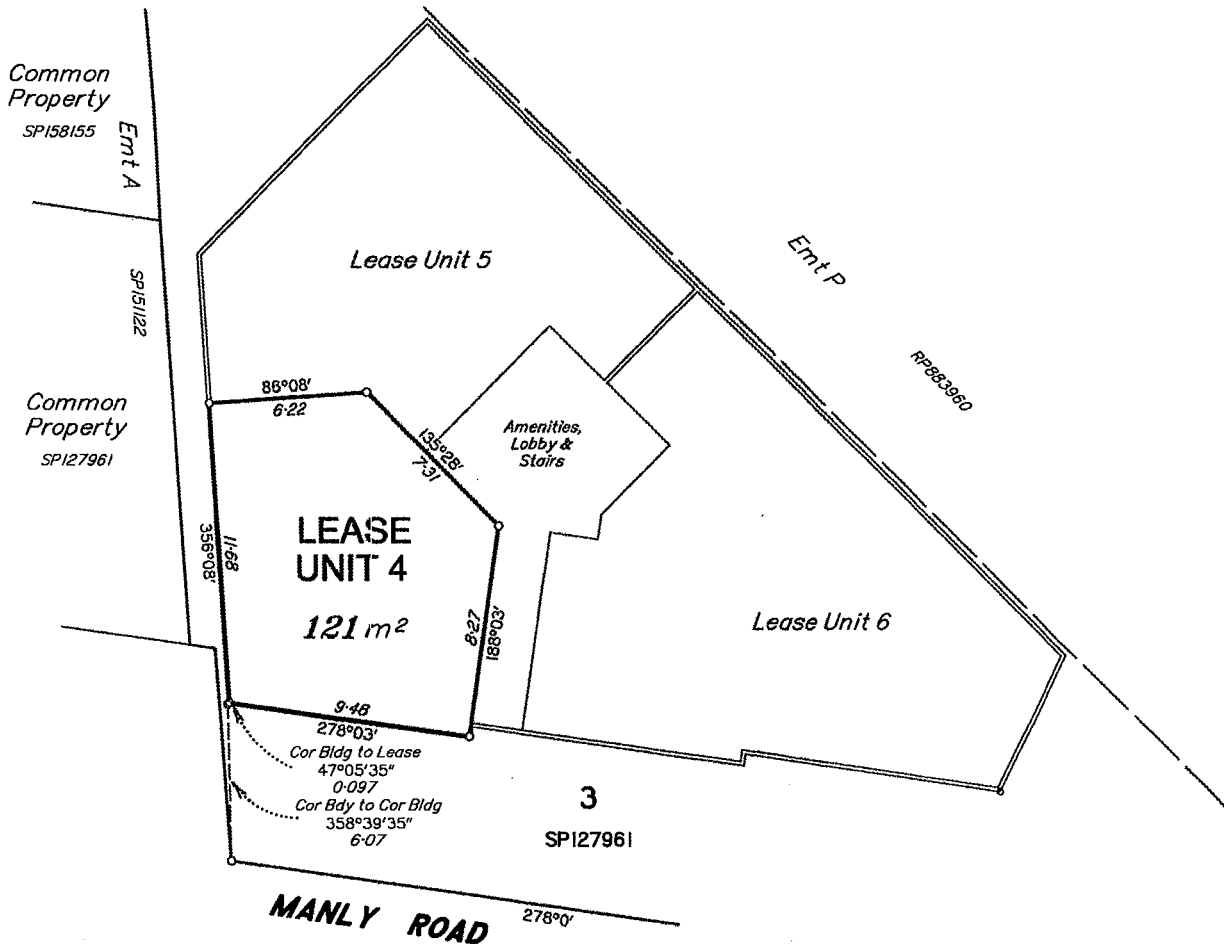




Note: Lease Areas have been calculated to the centre lines of walls.



LandPartners Limited, ACN 118 146 008
Cadastral Surveyor hereby certify that the details shown on this sketch plan are correct.



NOTE: The scale bar above determines the size of the original plan. (A3)

**SKETCH PLAN OF
LEASE UNIT 4**
Being part of the First Floor
of a building situated on
Lot 3 on SP127961

STREET ADDRESS: 1029 Manly Rd, Tingalpa

PARISH: TINGALPA COUNTY: STANLEY

Meridian: SP127961 Map: 9543-32334 Title: 60407461

LANDPARTNERS
built environment consultants

Level 3
99 Melbourne Street
South Brisbane
Queensland 4101
PO Box 3916
South Brisbane BC
Queensland 4101
p: (07) 3842 1000
f: (07) 3842 1001
e: info@landpartners.com.au
www.landpartners.com.au

Client:	PROPERTY SOLUTIONS (AUSTRALIA) PTY LTD	
Locality:	Tingalpa	File / Plan: 455600A7 / BR004556.000-005A
Local Auth:	Brisbane C.C.	LE2315
Drawn:	MWP 8/05/2007	
Checked:	ADR 9/05/2007	
Scale:	SEE BAR SCALE	

BY: LANDPARTNERS LIMITED ACN 118 146 008

SIGNED: [Signature] DATE: 10.5.07
DESIGNATION: Liaison Officer